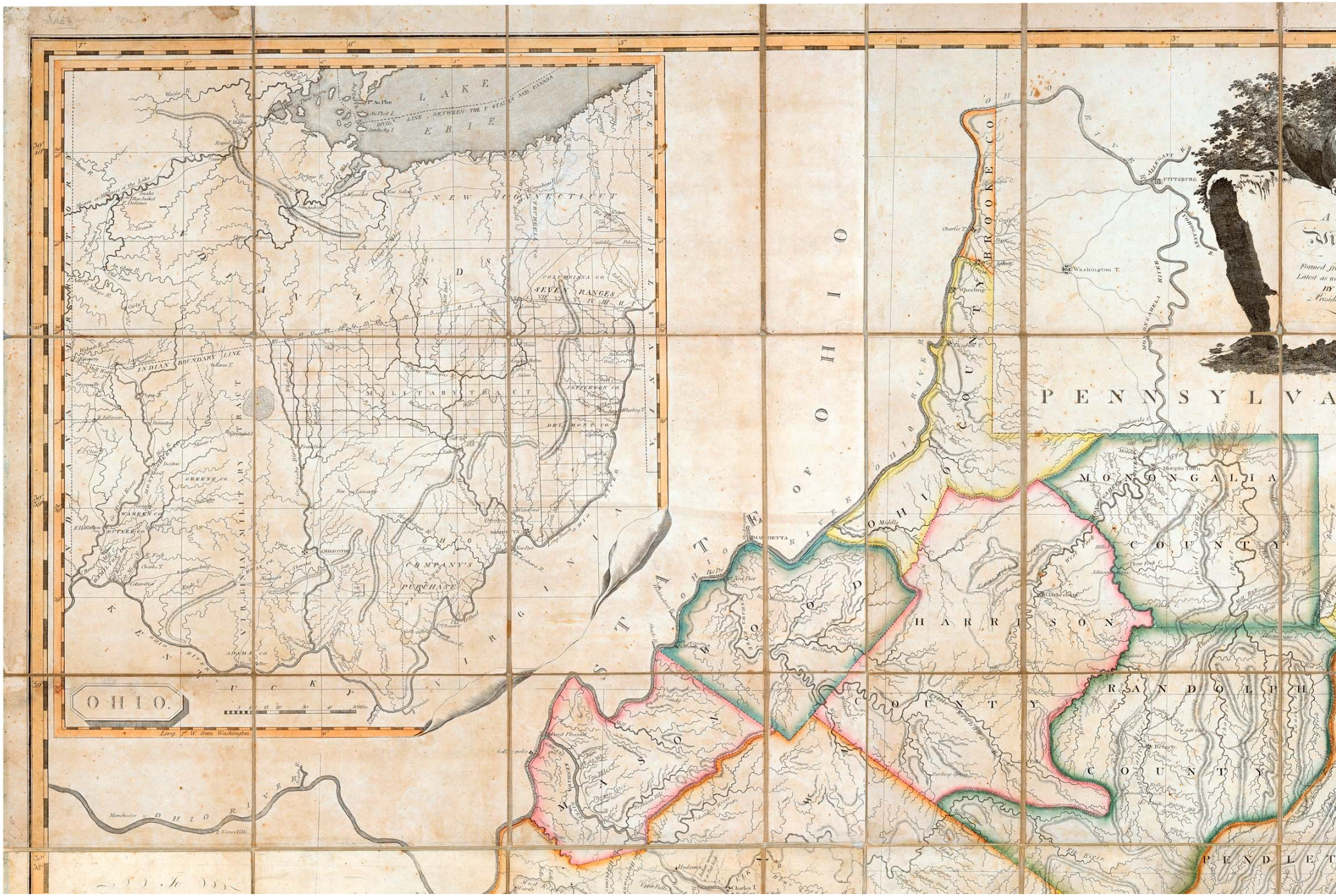
OHIO.
LAKE ERIE
NEW CONNECTICUT
SEVEN RANGES
MILITARY TRACT
INDIAN BOUNDARY LINE
VIRGINIA MILITARY TRACT
OHIO COMPANY'S PURCHASE
KENTUCKY
VIRGINIA
PENNSYLVANIA
STATE OF OHIO
OHIO RIVER
BROOKE CO.
MONONGALIA COUNTY
HARRISON COUNTY
RANDOLPH COUNTY
WOOD COUNTY
MASON
PENDLETON
PITTSBURG
Washington T.
Wheeling
MARIETTA
CHILICOTHE
Long. 7° W. from Washington

A MAP OF
Virginia
Formed from Actual Surveys, and the Latest as well as most accurate observations,
BY JAMES MADISON, D.D.
President of Wm. & Mary College.
The City of
RICHMOND Metropolis of VIRGINIA.
Engraved by Fredk. Bessler.
MARYLAND
HARDY CO.
HAMPSHIRE CO.
BERKLEY
JEFFERSON
FREDERICK
LOUDOUN
FAIRFAX
WASHINGTON
ALEXANDRIA
SHENANDOAH
ROCKINGHAM
PWILLIAM
SCALE of MILES 5 10 15 20 25 30 40 50 60 70 80
Copy Right Secured.

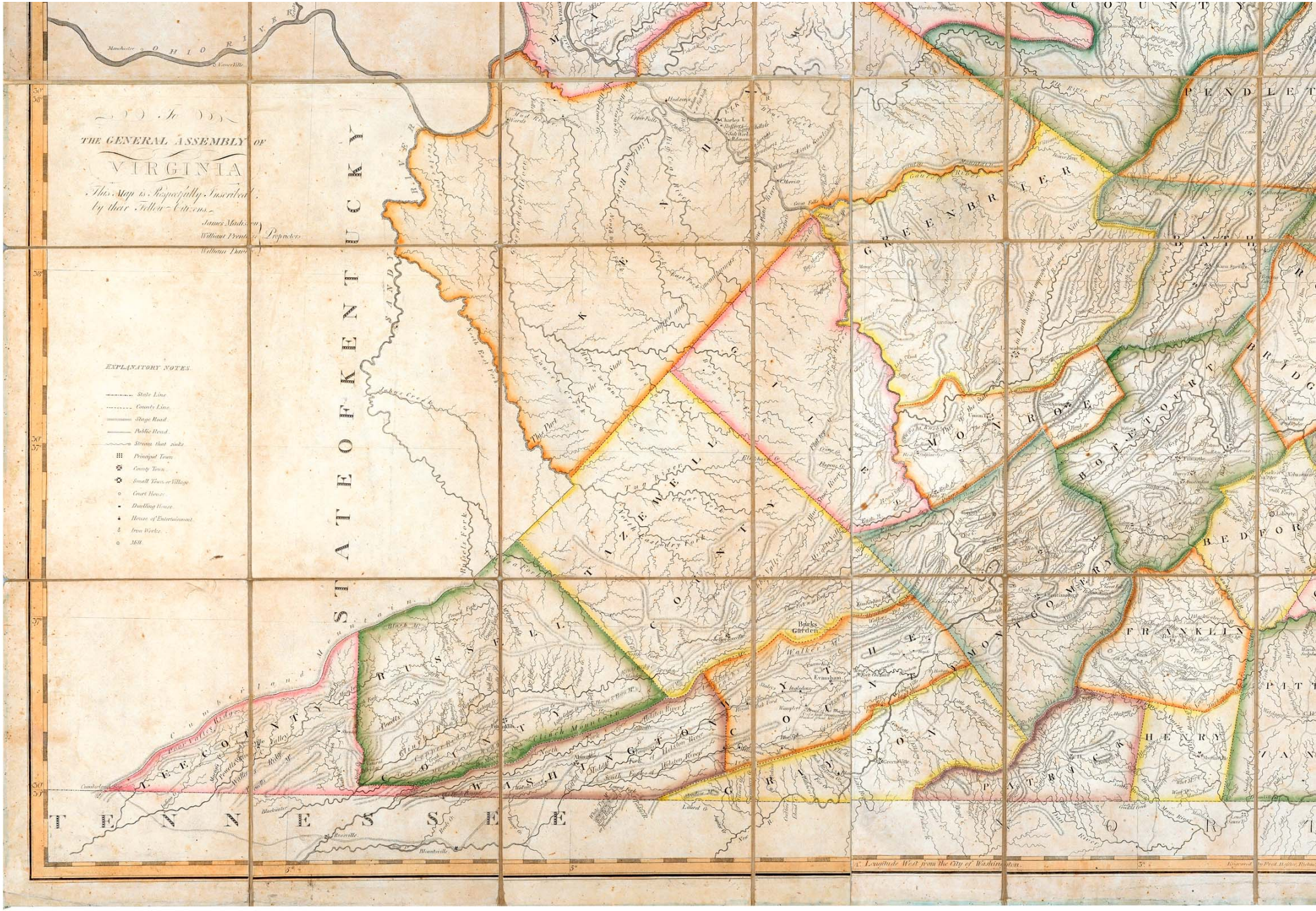
To
THE GENERAL ASSEMBLY OF
VIRGINIA
This Map is Respectfully Inscribed by their Fellow-Citizens.
James Madison
William Prentiss
William Davis
Proprietors
EXPLANATORY NOTES.
State Line
County Line
Stage Road
Public Road
Stream that sinks
Principal Town
County Town
Small Town or Village
Court House
Dwelling House
House of Entertainment
Iron Works
Mill
OHIO RIVER
Manchester
Vance Ville
STATE OF KENTUCKY
SANDY RIVER
Cumberland Mountain
Poor Valley Ridge
Clinch Mountain
Burks Garden
Evansham
Greenville
Rossville
Blountsville
Cumberland Ridge
Blackwater
Tug River
Elk River
Elk River
Tazewell
Grayson
Montgomery
Franklin
Henry
Pittsylvania
Bedford
Botetourt
Bath
Pendleton
Greenbrier
Monroe
Kenhawa
Gilles
Lee County
Russell
Washington
Tennessee
Longitude West from the City of Washington.

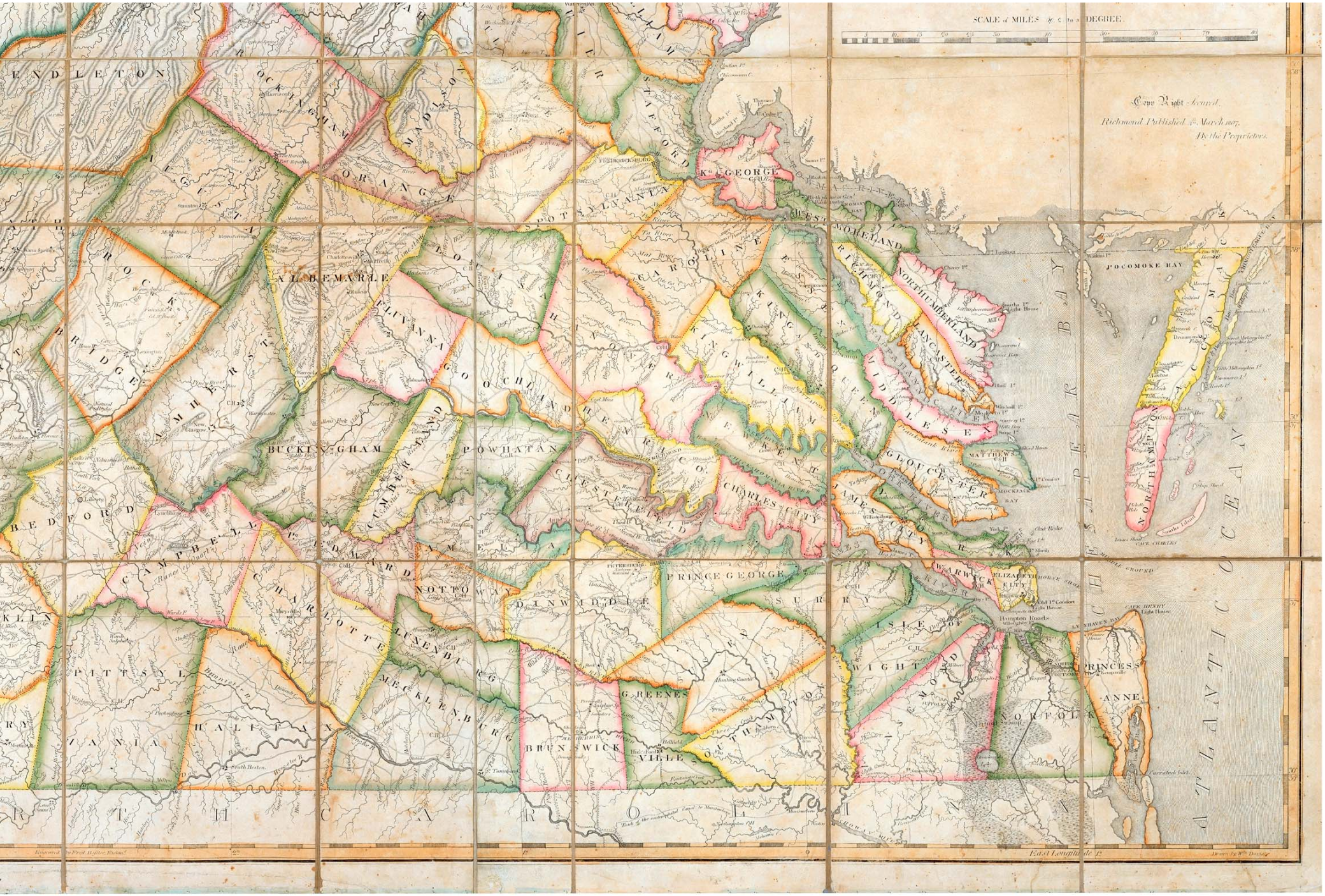
SCALE of MILES
DEGREE
Copy Right Secured.
Richmond Published 1st March 1807.
By the Proprietors.
ENDLETON
ROCKINGHAM
MADISON
ORANGE
AUGUSTA
ROCK
BRIDGE
AMHERST
ALBEMARLE
FLUVANNA
GOOCHLAND
BUCKINGHAM
POWHATAN
CUMBERLAND
BEDFORD
CAMPBELL
CHARLOTTE
NOTTOWAY
DINWIDDIE
PRINCE GEORGE
SURRY
ISLE OF WIGHT
NORFOLK
PRINCESS ANNE
HALIFAX
MECKLENBURG
BRUNSWICK
GREENES
SOUTHAMPTON
SUSSEX
CHESTERFIELD
CHARLES CITY
JAMES CITY
WARWICK
ELIZABETH CITY
GLOUCESTER
MATTHEWS
MIDDLESEX
LANCASTER
NORTHUMBERLAND
RICHMOND
WESTMORELAND
KINGWILLIAM
KINGANDQUEEN
ESSEX
CAROLINE
SPOTSYLVANIA
STAFFORD
KG GEORGE
FREDERICKSBURG
POCOMOKE BAY
NORTHAMPTON
ACCOMACK
CHESAPEAK BAY
ATLANTIC OCEAN
Hampton Roads
Dismal Swamp
CAPE HENRY
CAPE CHARLES
East Longitude 1°